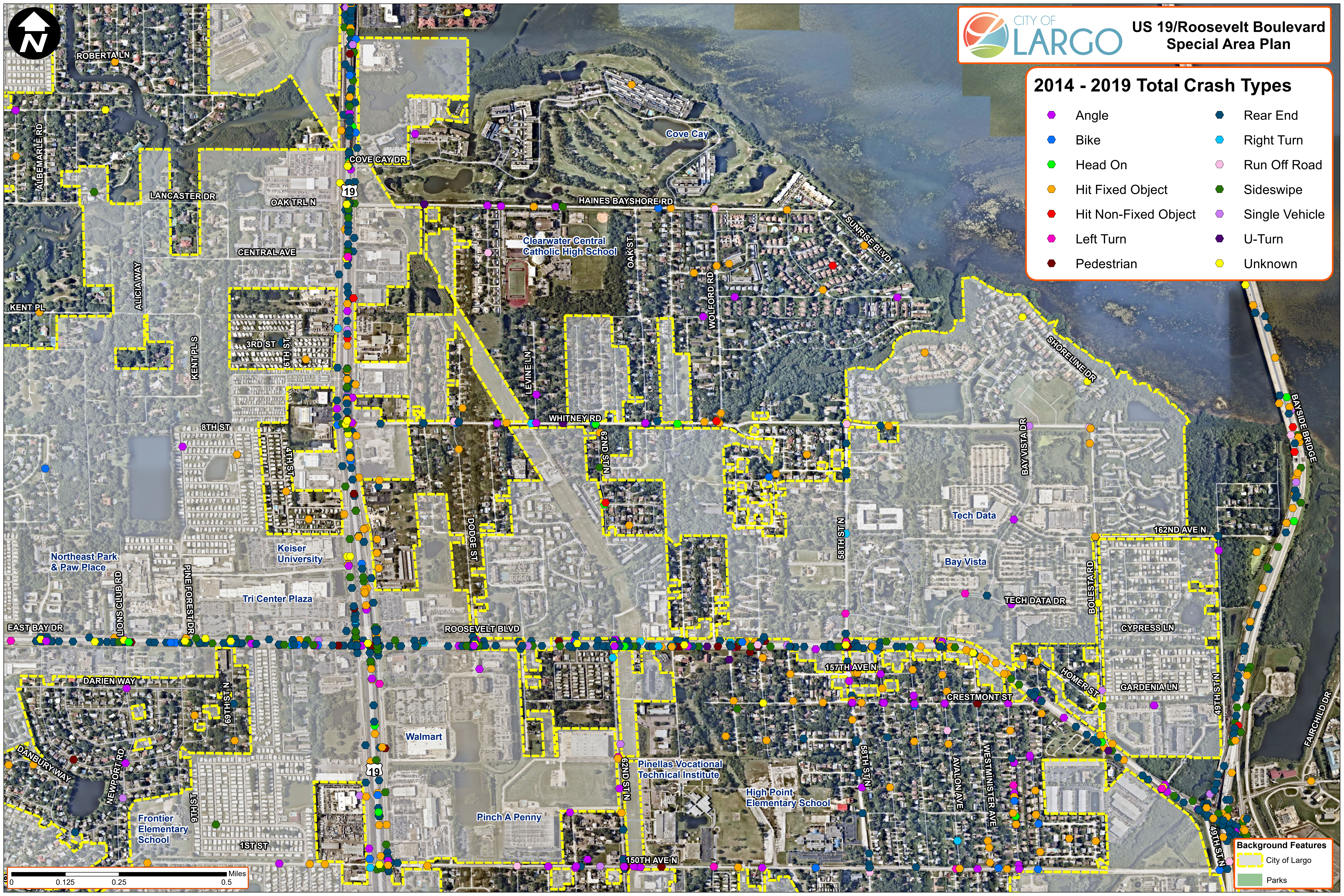




### 2014 - 2019 Total Crash Types

Angle	Rear End
Bike	Right Turn
Head On	Run Off Road
Hit Fixed Object	Sideswipe
Hit Non-Fixed Object	Single Vehicle
Left Turn	U-Turn
Pedestrian	Unknown



**Background Features**

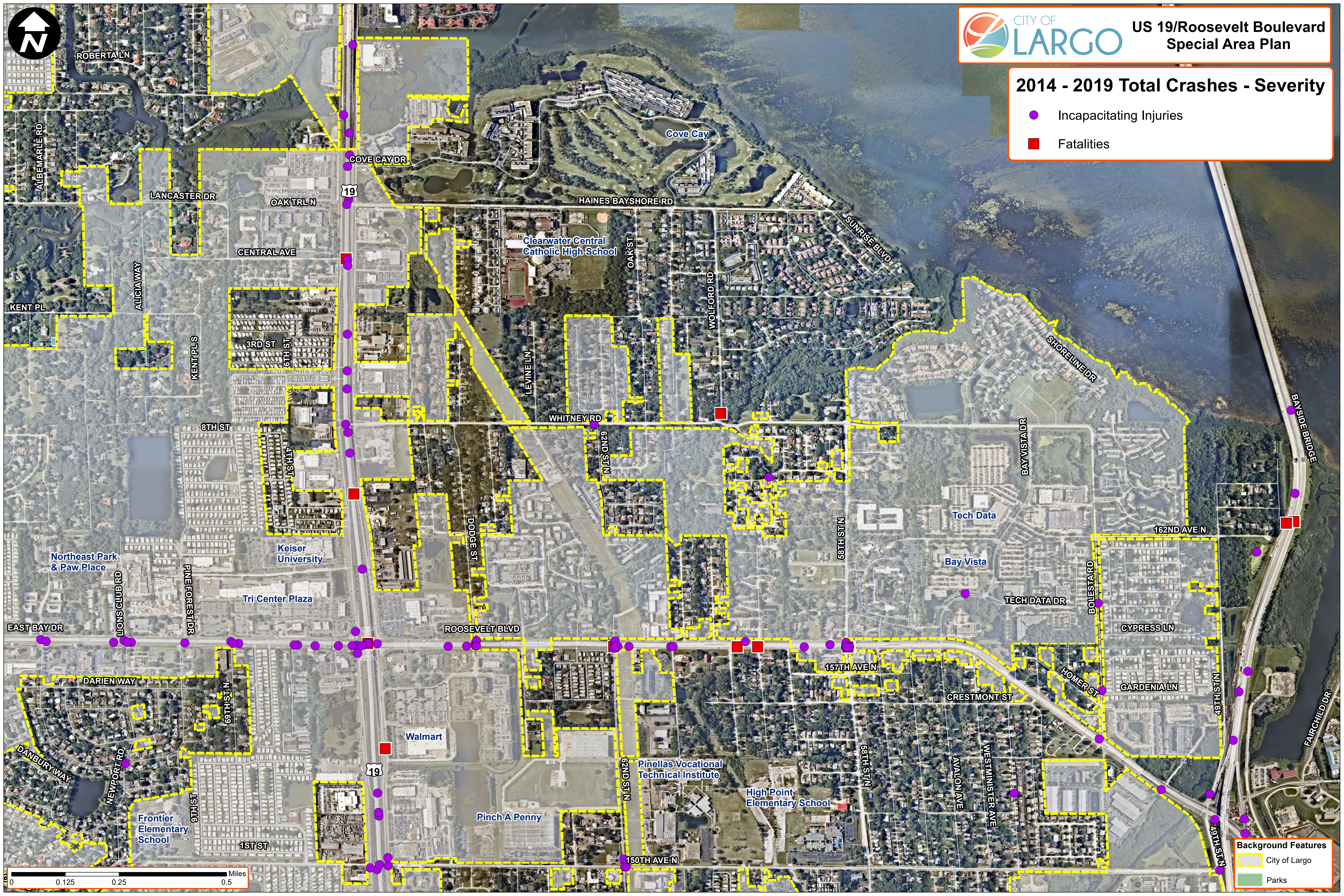
- City of Largo
- Parks





### 2014 - 2019 Total Crashes - Severity


- Incapacitating Injuries
- Fatalities



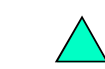

**Background Features**

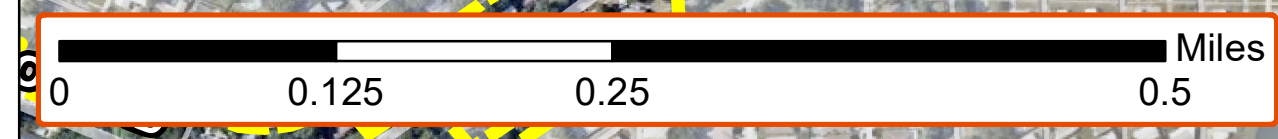
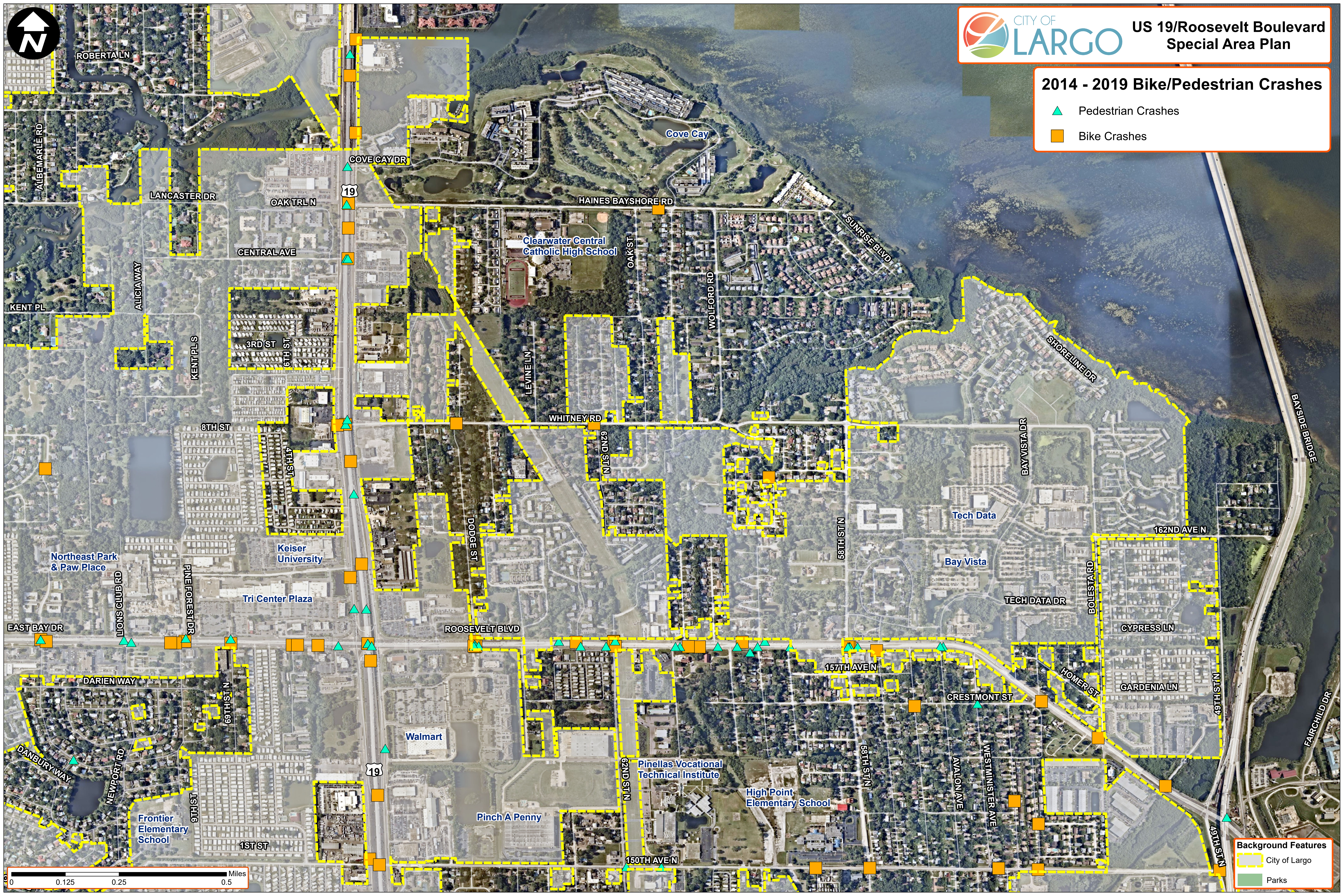
- City of Largo
- Parks







2014 - 2019 Bike/Pedestrian Crashes

-  Pedestrian Crashes
-  Bike Crashes



**Background Features**

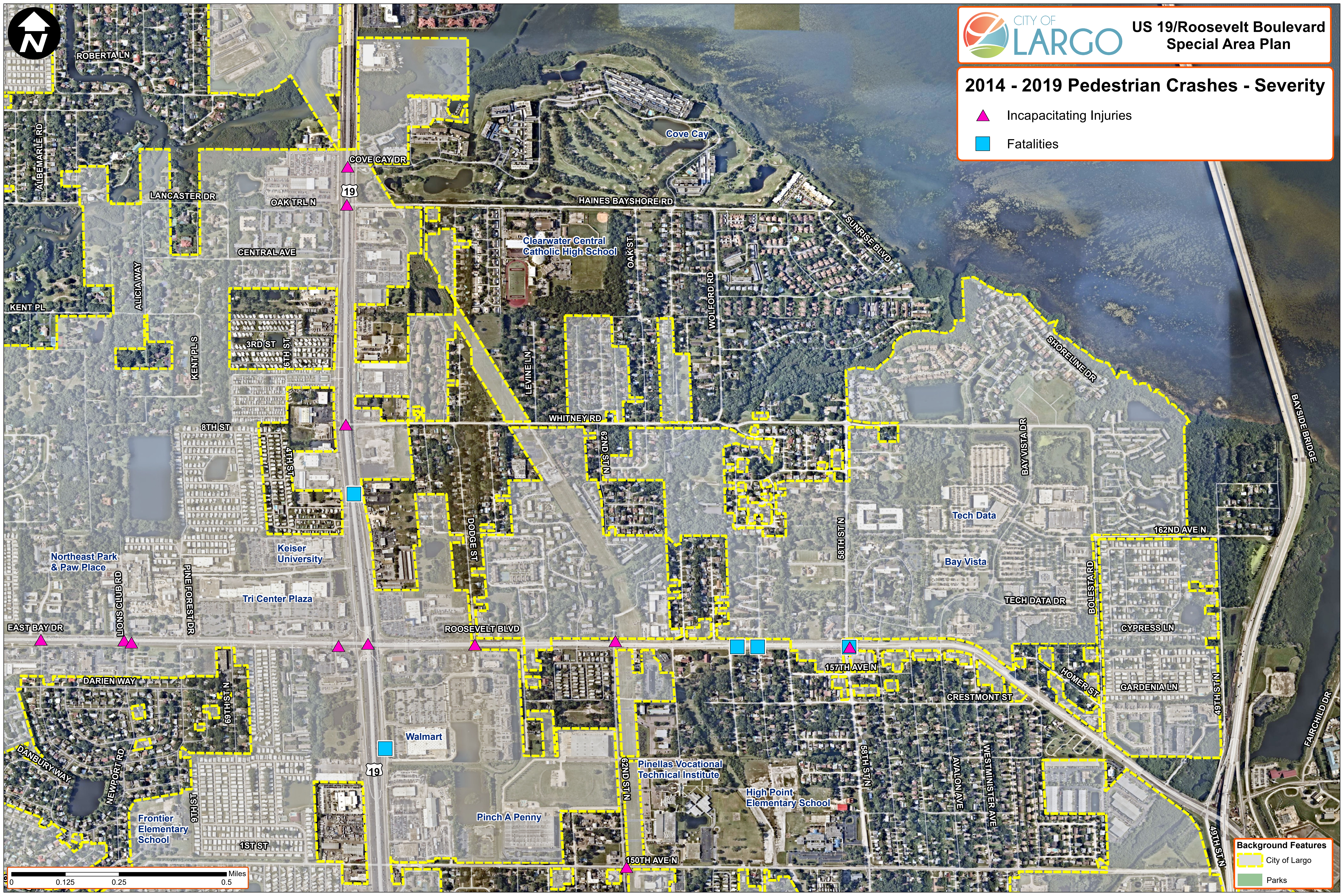
-  City of Largo
-  Parks





### 2014 - 2019 Pedestrian Crashes - Severity

- Incapacitating Injuries
- Fatalities



**Background Features**

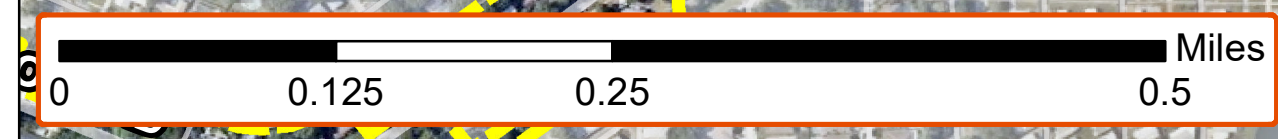
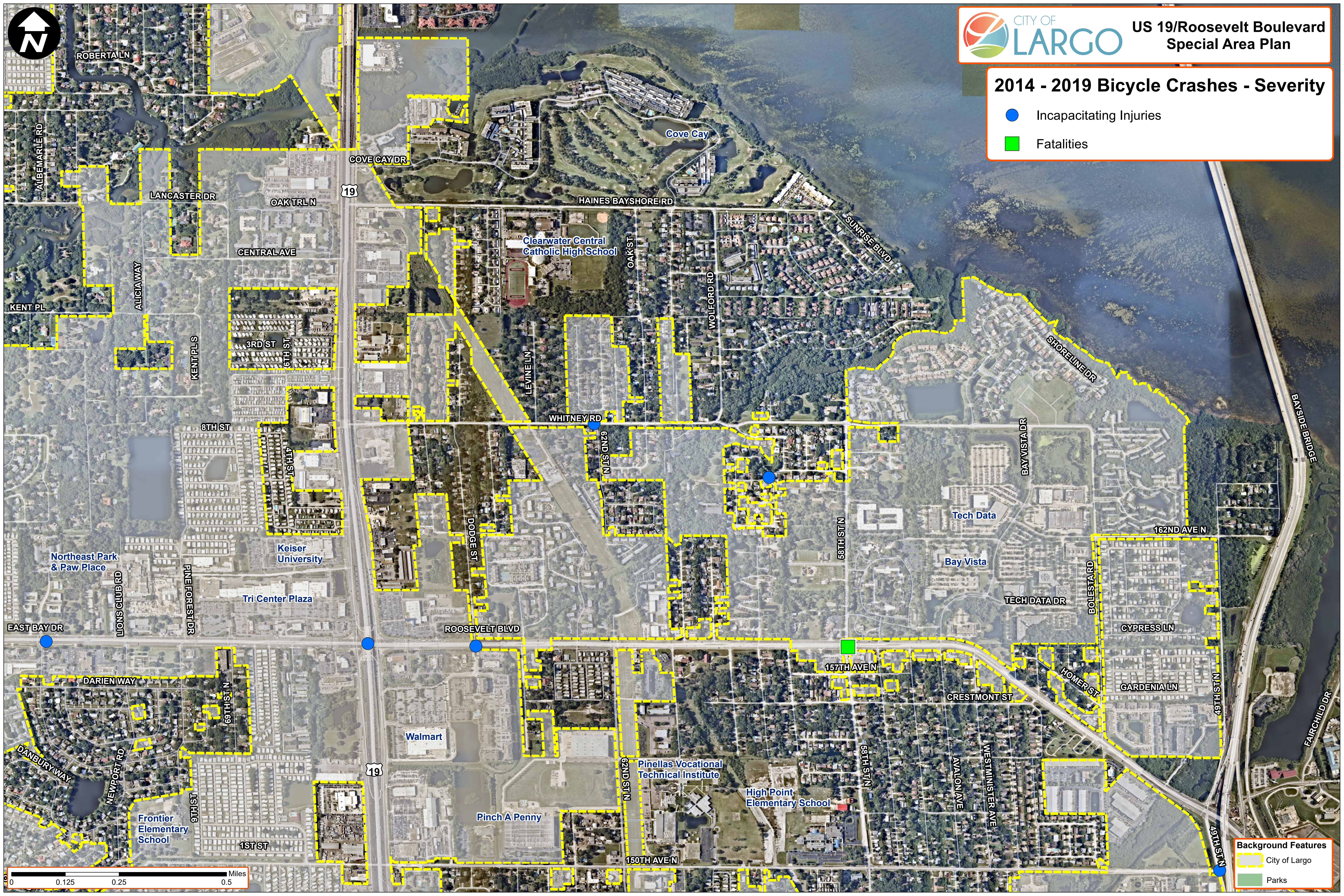
- City of Largo
- Parks





### 2014 - 2019 Bicycle Crashes - Severity

- Incapacitating Injuries
- Fatalities



**Background Features**

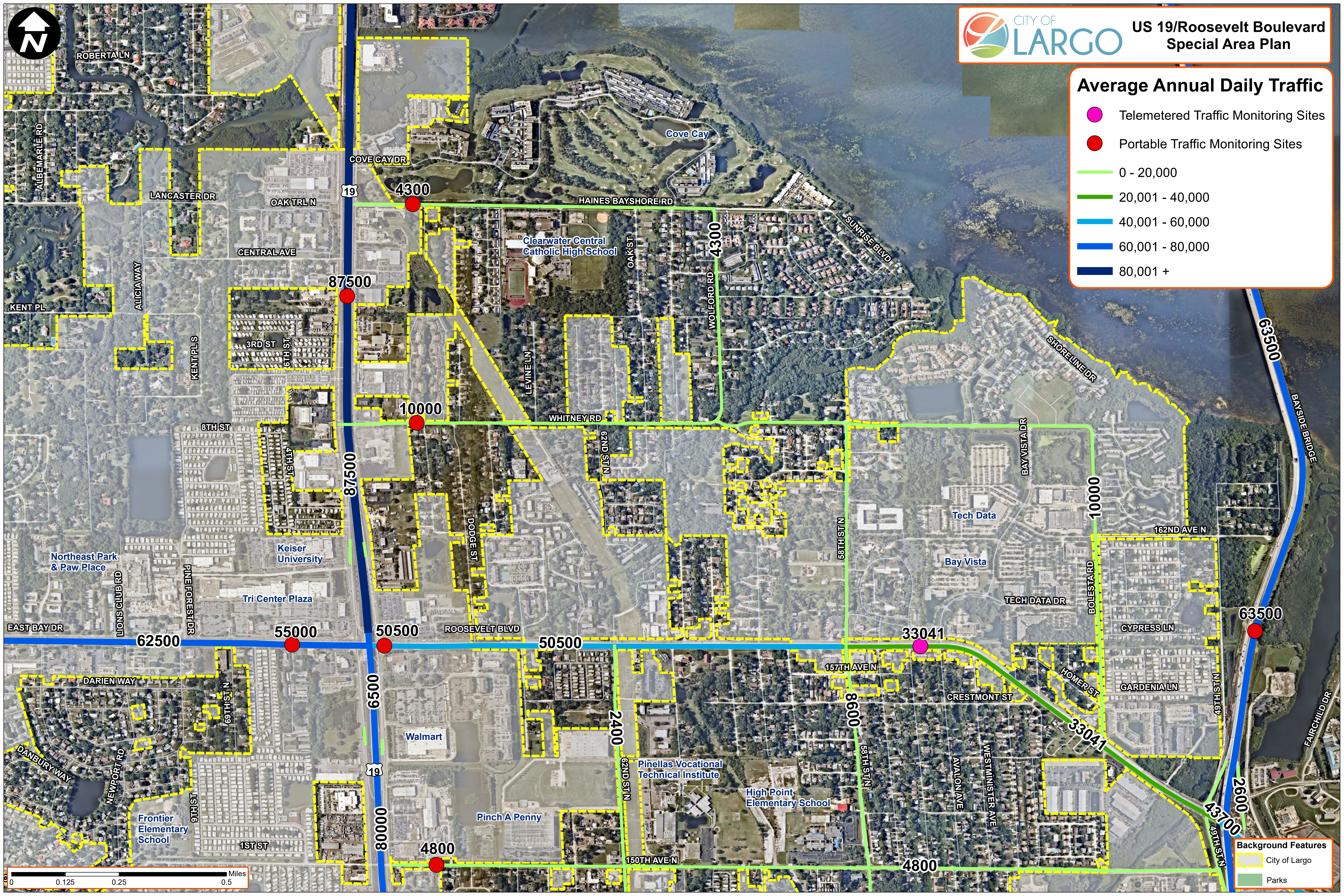
- City of Largo
- Parks





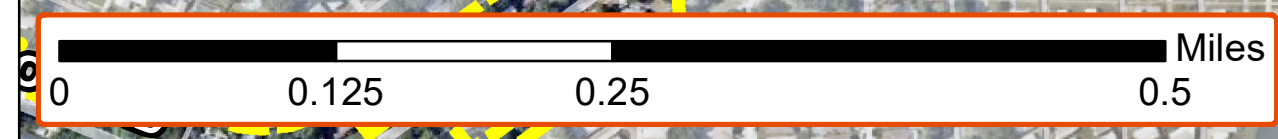
## Average Annual Daily Traffic

- Telemetered Traffic Monitoring Sites
- Portable Traffic Monitoring Sites
- 0 - 20,000
- 20,001 - 40,000
- 40,001 - 60,000
- 60,001 - 80,000
- 80,001 +



**Background Features**

- City of Largo
- Parks

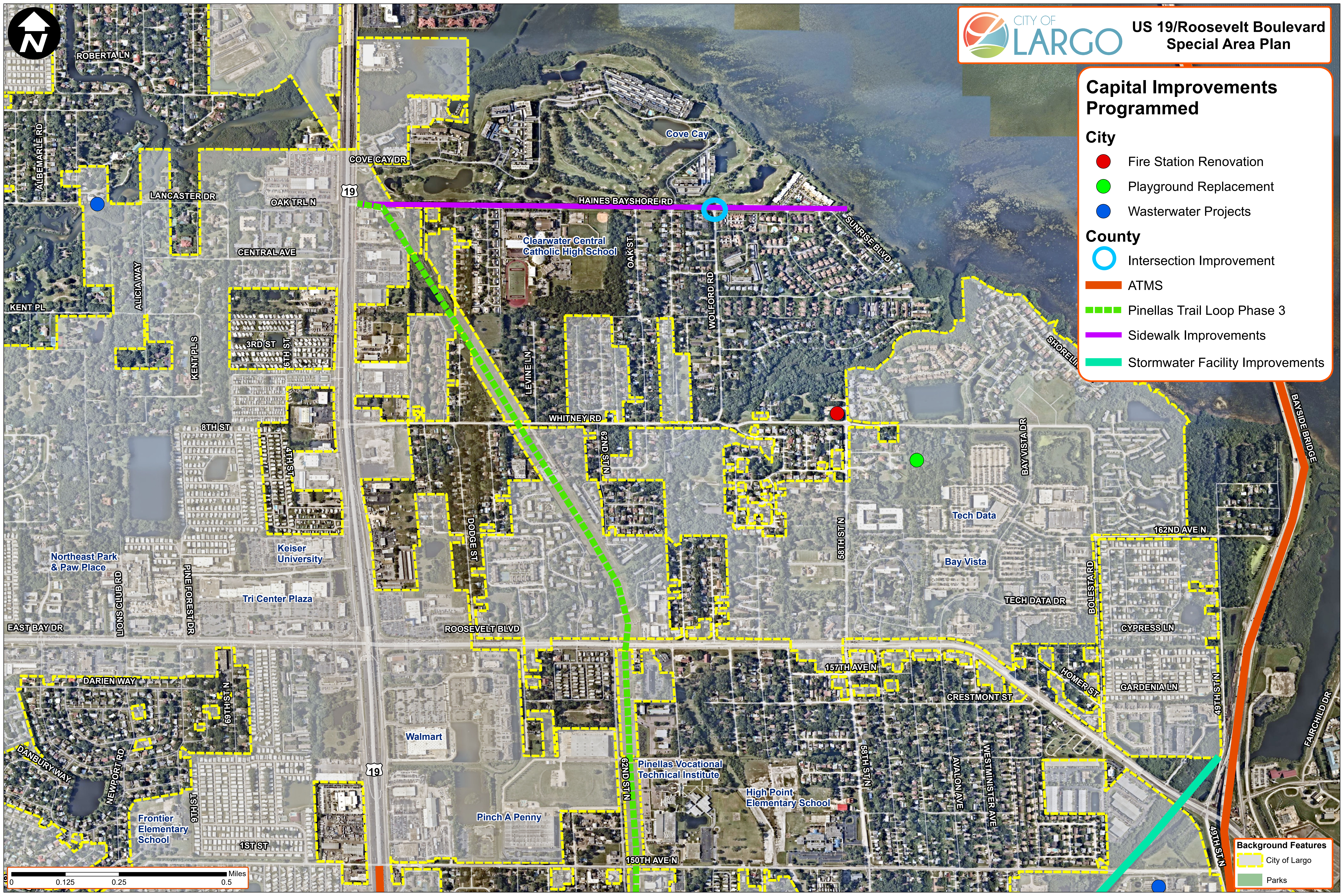






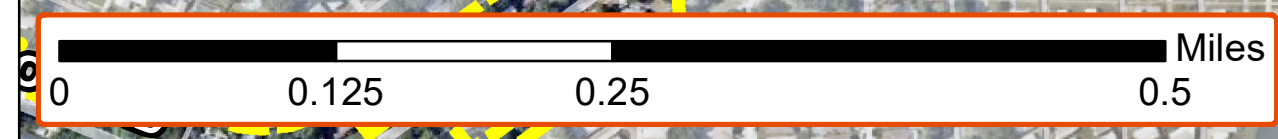
### Capital Improvements Programmed

- City**
- Fire Station Renovation
  - Playground Replacement
  - Wastewater Projects
- County**
- Intersection Improvement
  - ▬ ATMS
  - ▬ Pinellas Trail Loop Phase 3
  - ▬ Sidewalk Improvements
  - ▬ Stormwater Facility Improvements



**Background Features**

- ▬ City of Largo
- ▬ Parks

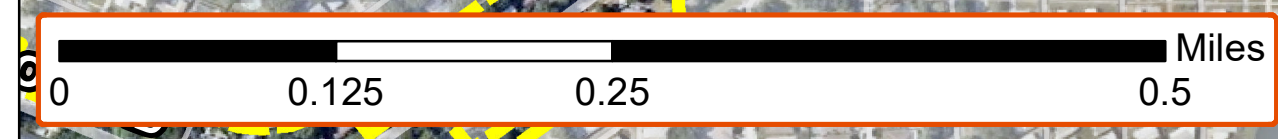
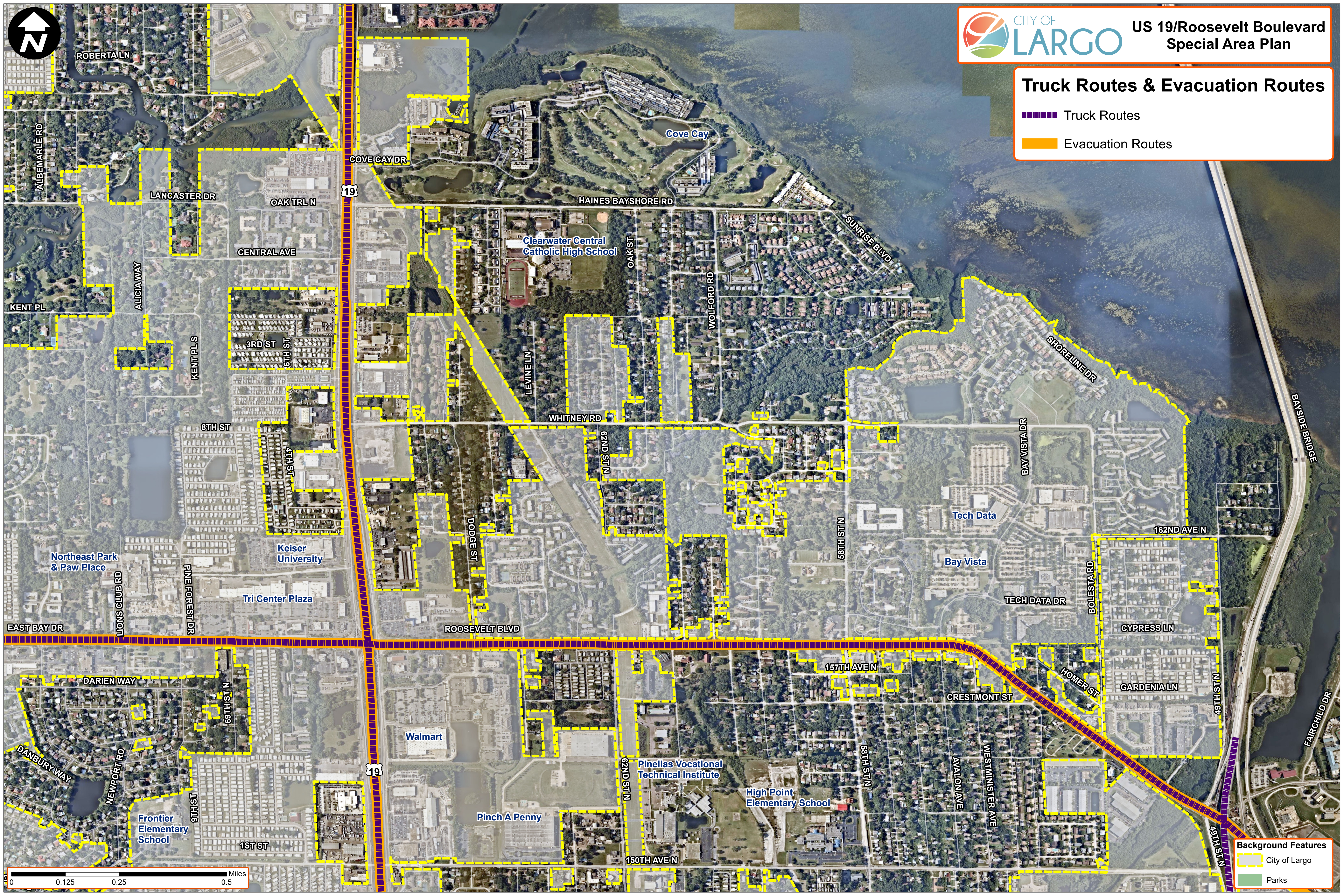






### Truck Routes & Evacuation Routes

- Truck Routes
- Evacuation Routes



**Background Features**

- City of Largo
- Parks



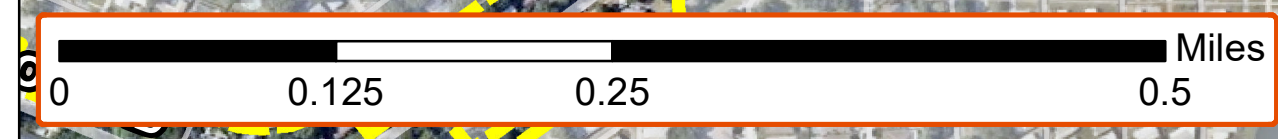
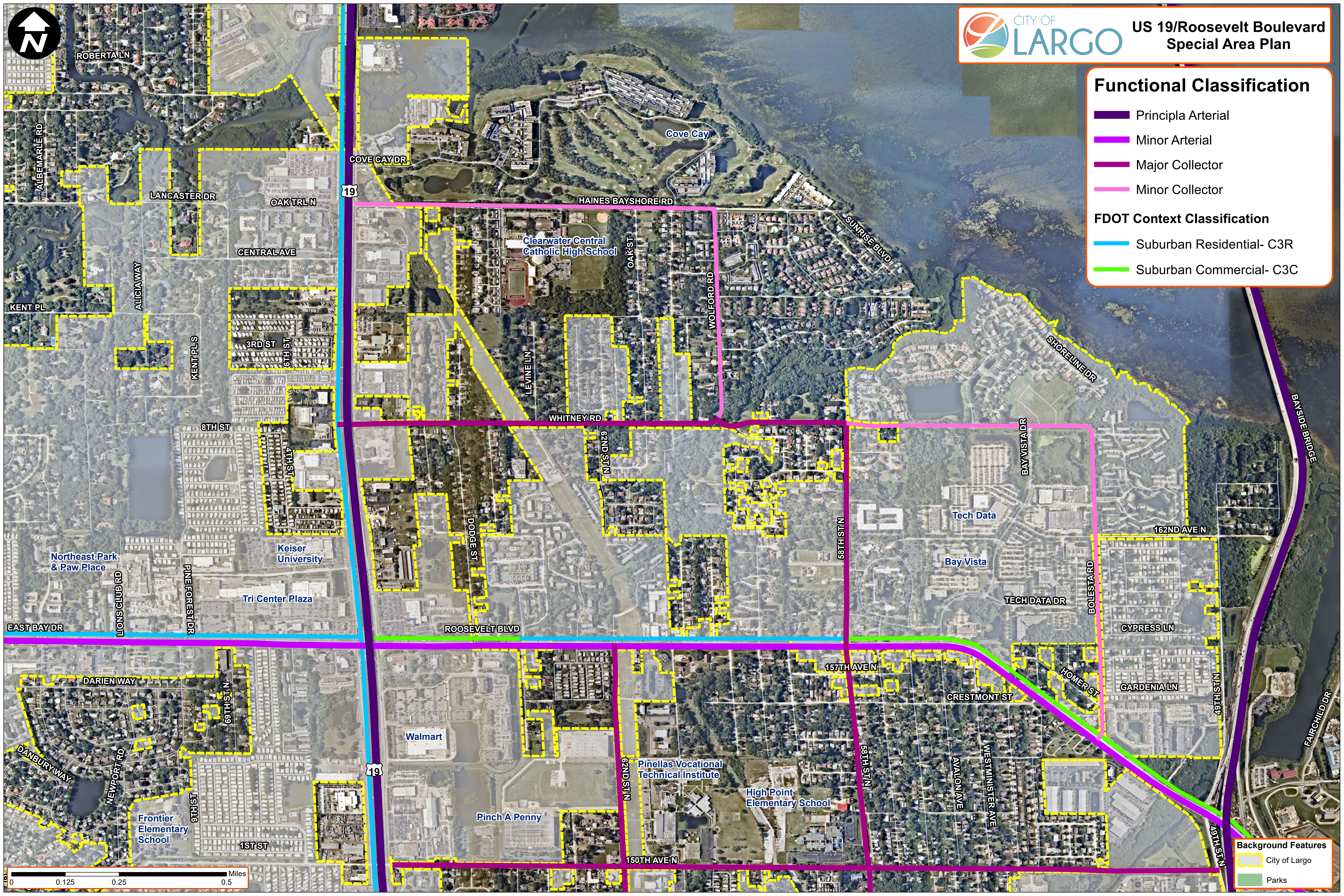


**Functional Classification**

- Principia Arterial
- Minor Arterial
- Major Collector
- Minor Collector

**FDOT Context Classification**

- Suburban Residential- C3R
- Suburban Commercial- C3C



**Background Features**

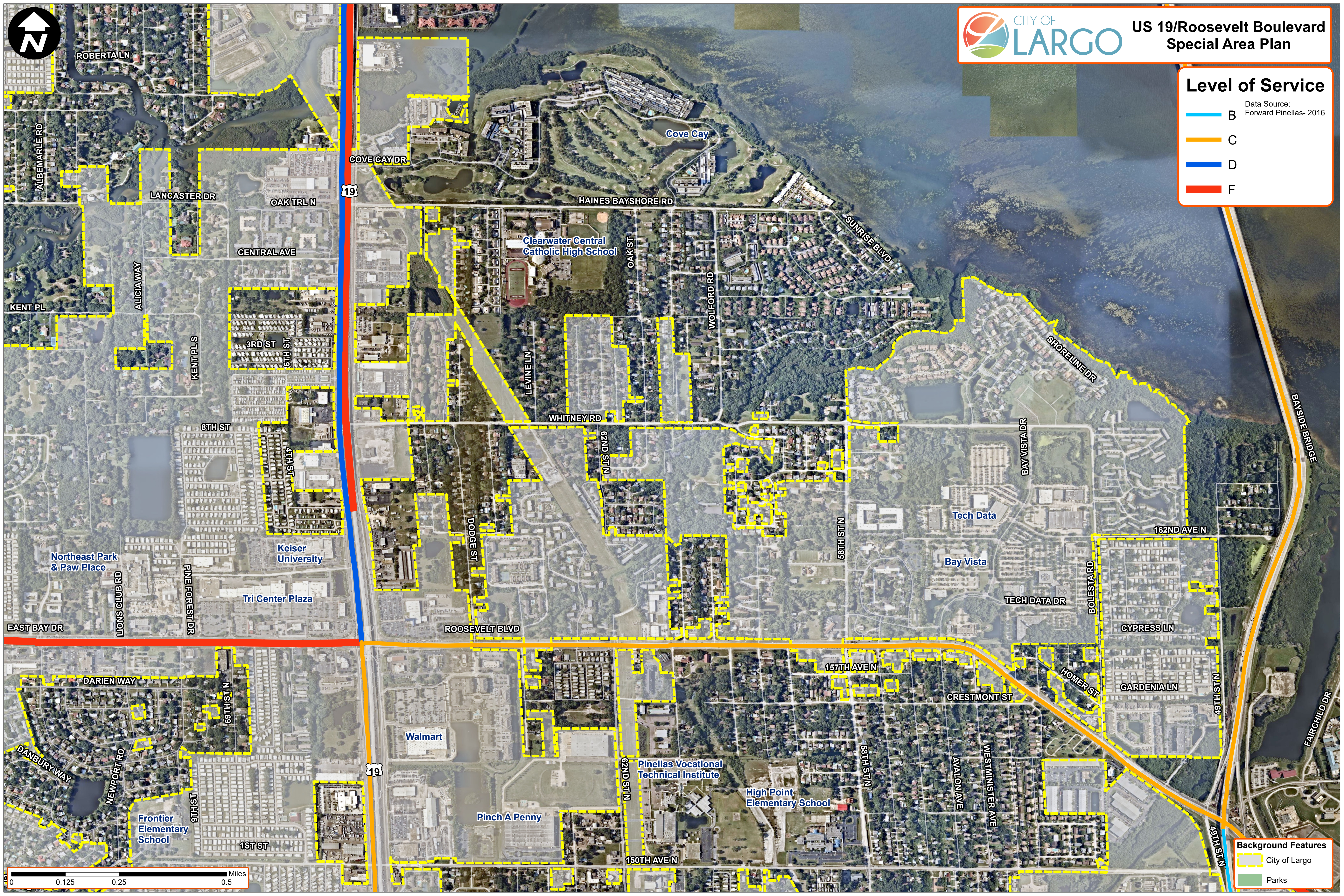
- City of Largo
- Parks





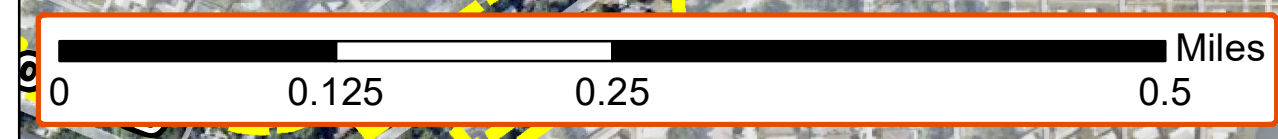
## Level of Service

- Data Source:  
Forward Pinellas - 2016
- B
  - C
  - D
  - F



## Background Features

- City of Largo
- Parks

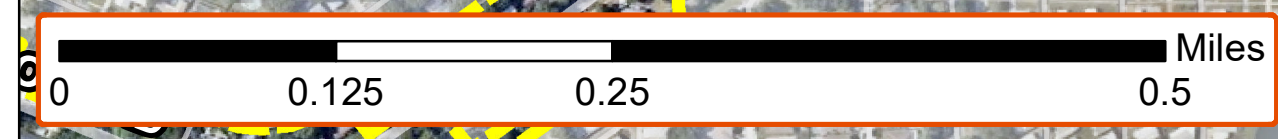
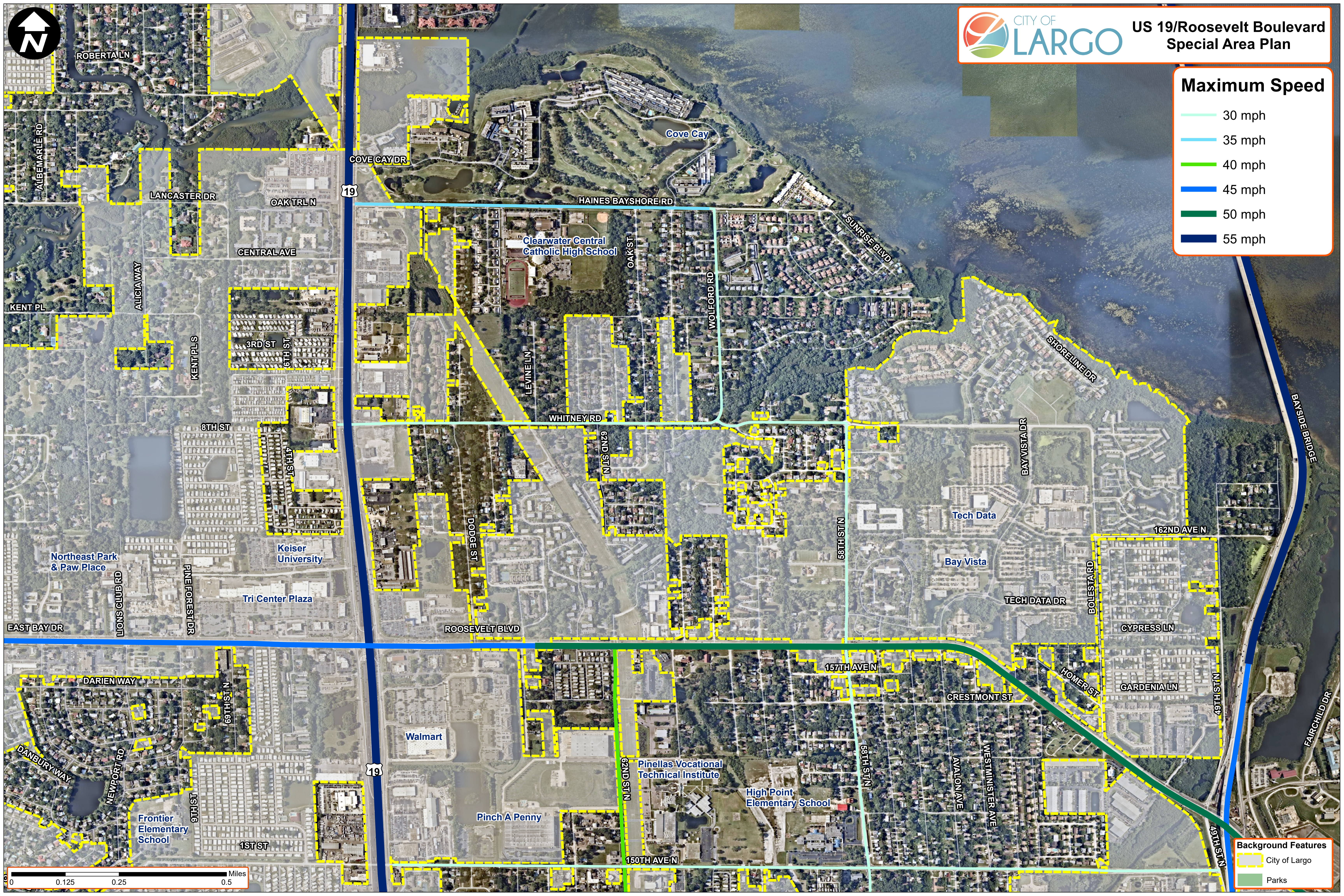






Maximum Speed

- 30 mph
- 35 mph
- 40 mph
- 45 mph
- 50 mph
- 55 mph








**Background Features**

- City of Largo
- Parks

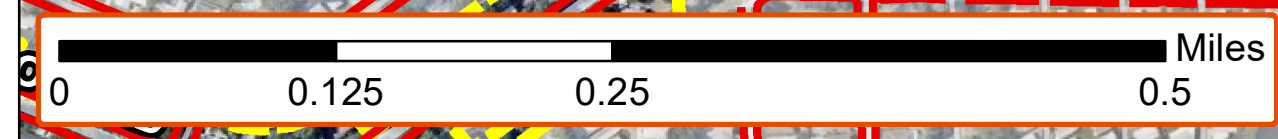
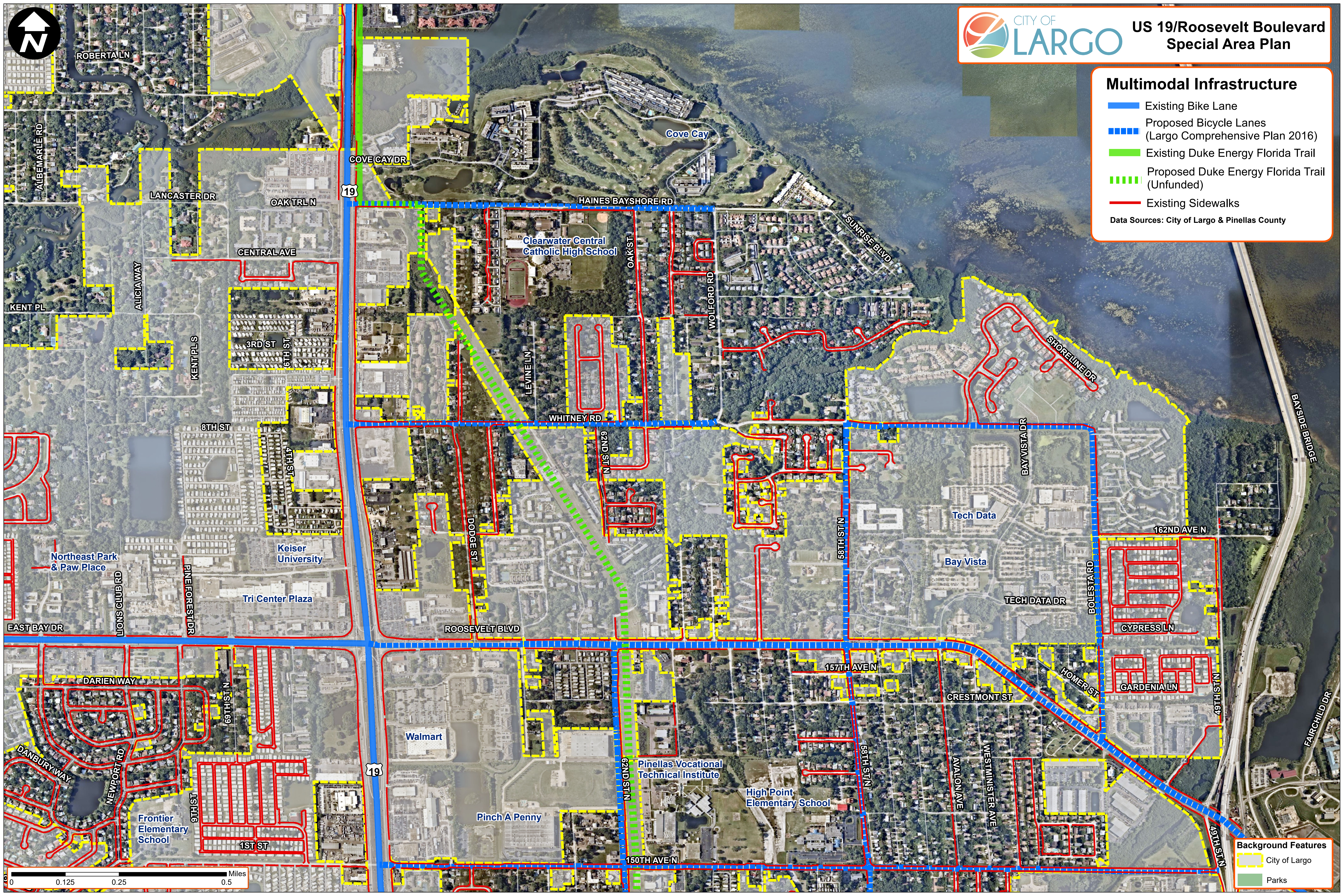






## Multimodal Infrastructure

-  Existing Bike Lane
-  Proposed Bicycle Lanes (Largo Comprehensive Plan 2016)
-  Existing Duke Energy Florida Trail
-  Proposed Duke Energy Florida Trail (Unfunded)
-  Existing Sidewalks

Data Sources: City of Largo & Pinellas County



**Background Features**

-  City of Largo
-  Parks

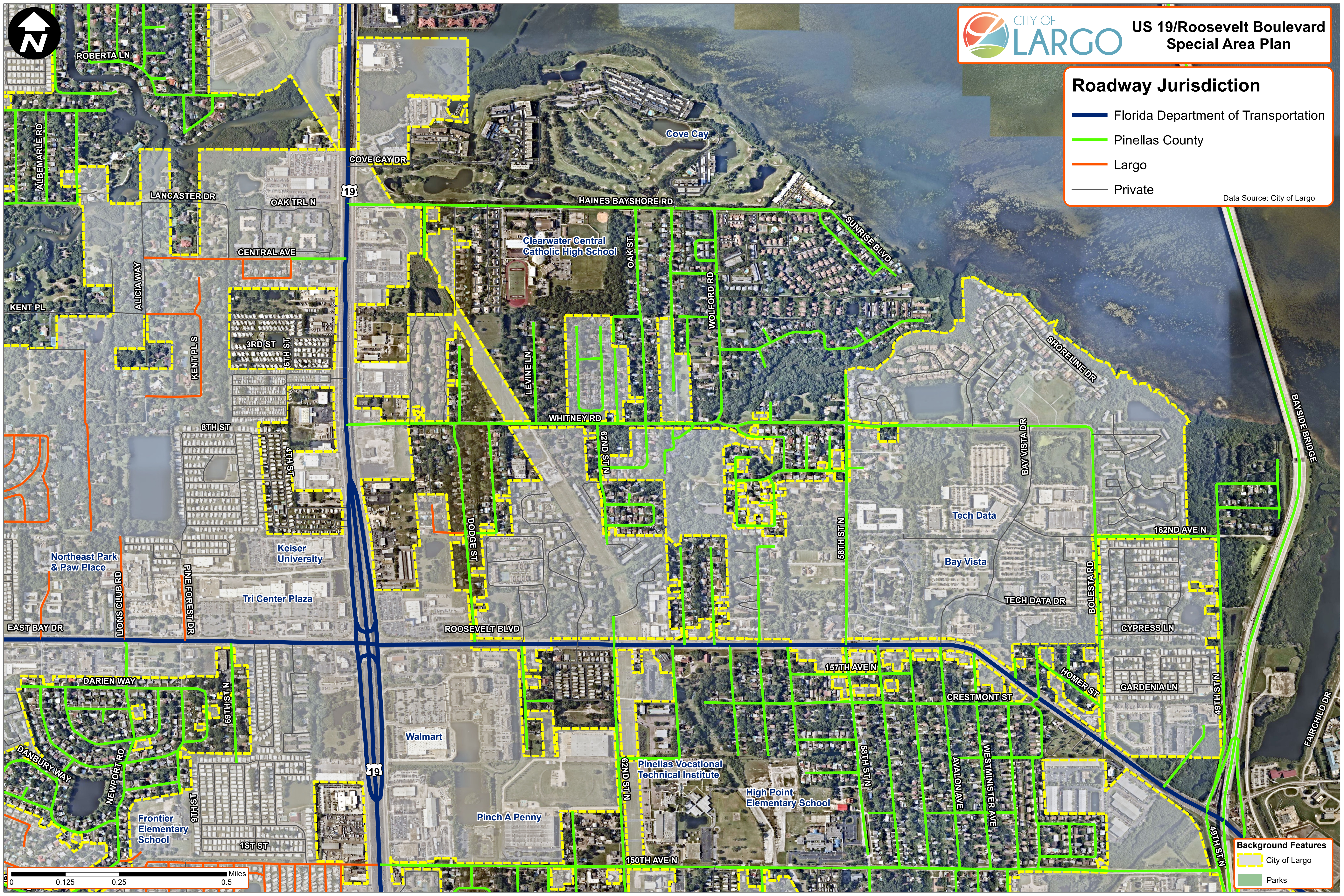




### Roadway Jurisdiction

- Florida Department of Transportation
- Pinellas County
- Largo
- Private

Data Source: City of Largo



Clearwater Central Catholic High School

Keiser University

Tech Data

Bay Vista

Walmart

Pinellas Vocational Technical Institute

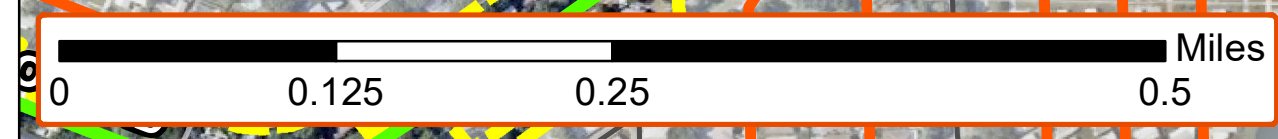
High Point Elementary School

Frontier Elementary School

Pinch A Penny

### Background Features

- City of Largo
- Parks

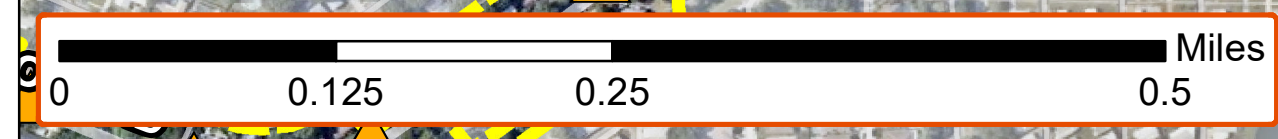
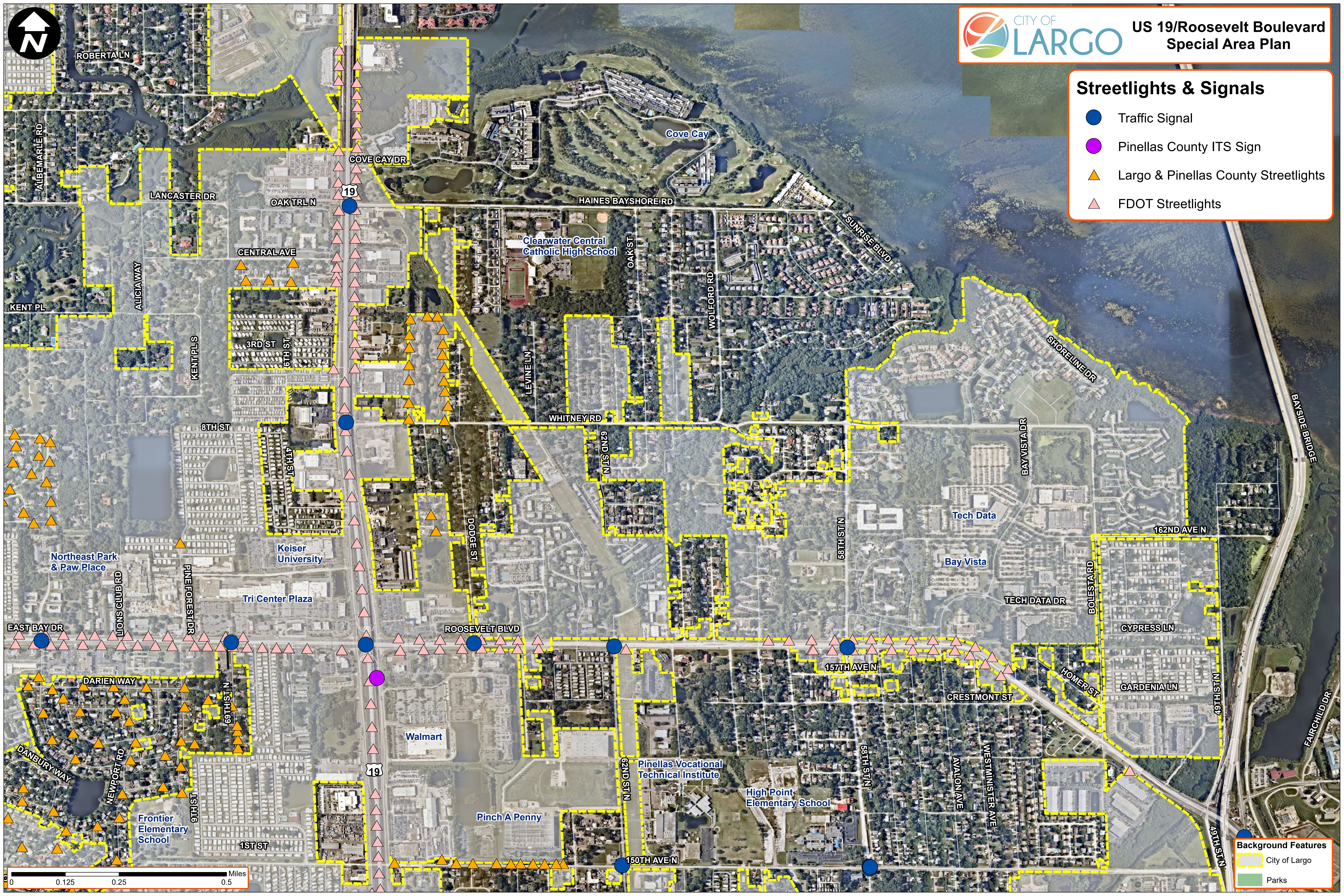








### Streetlights & Signals

-  Traffic Signal
-  Pinellas County ITS Sign
-  Largo & Pinellas County Streetlights
-  FDOT Streetlights



**Background Features**

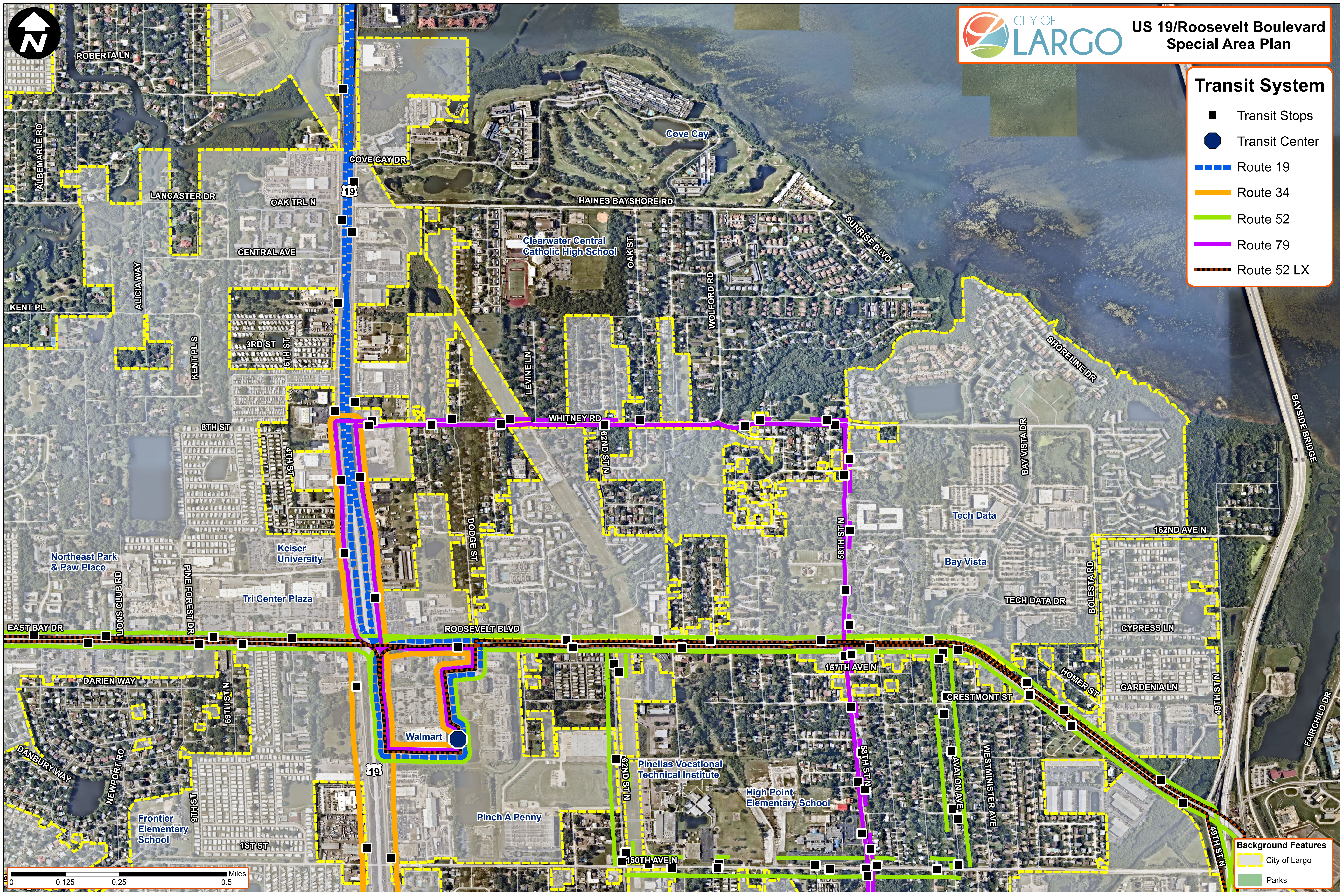
-  City of Largo
-  Parks






### Transit System

- Transit Stops
- Transit Center
- ▬ Route 19
- ▬ Route 34
- ▬ Route 52
- ▬ Route 79
- ▬ Route 52 LX



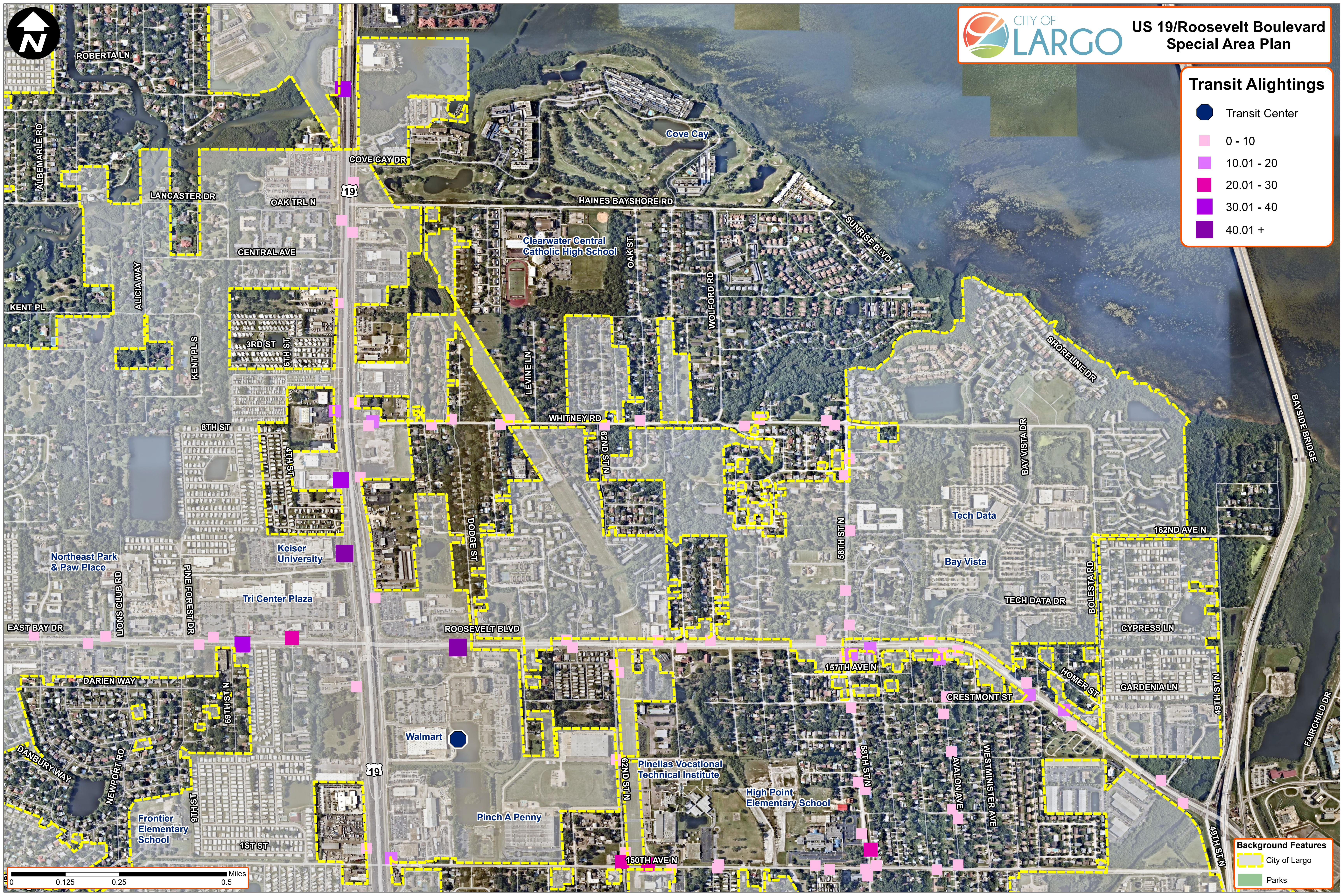
- ### Background Features
- ▬ City of Largo
  - Parks





**Transit Alightings**


- Transit Center
- 0 - 10
- 10.01 - 20
- 20.01 - 30
- 30.01 - 40
- 40.01 +



**Background Features**

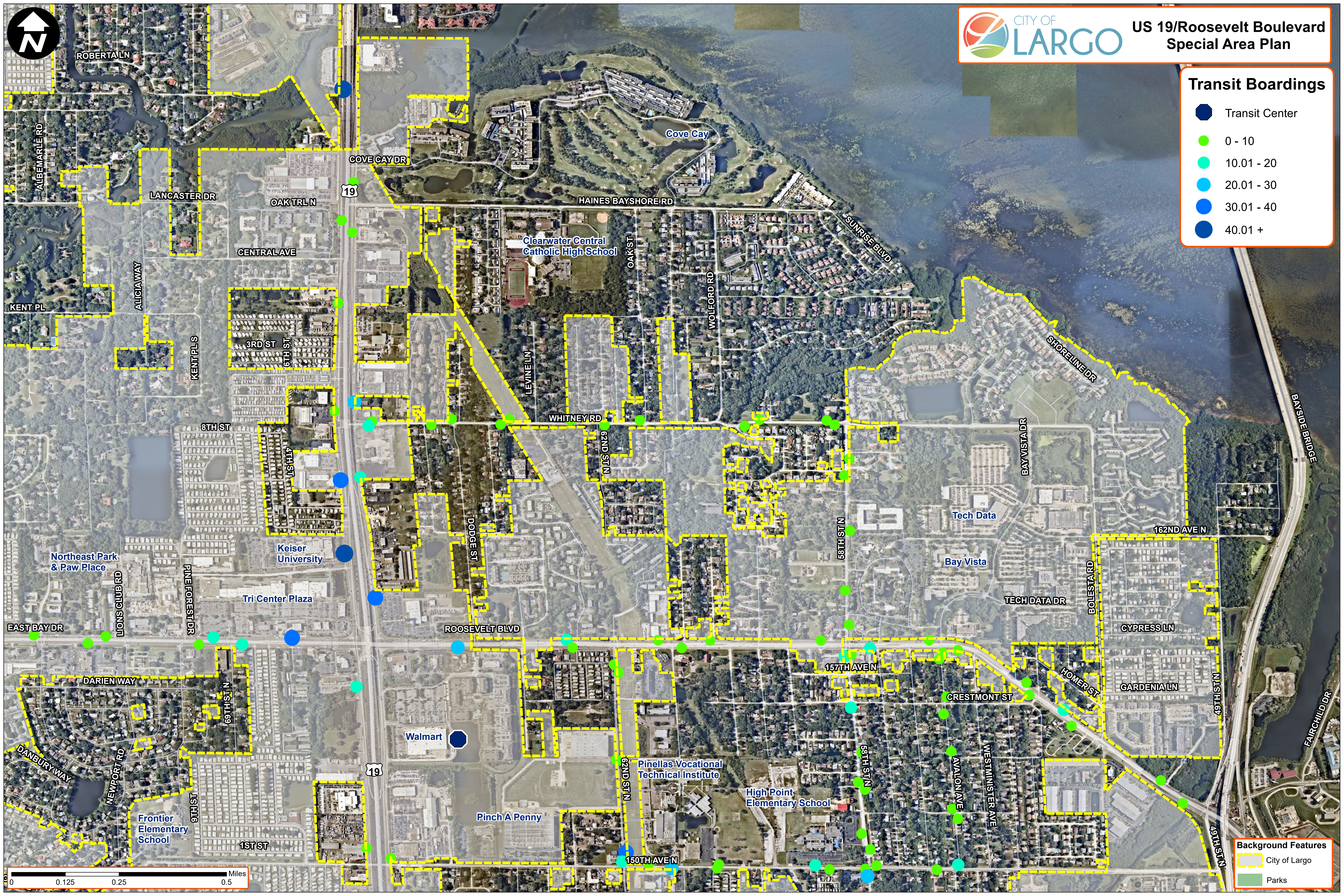
- City of Largo
- Parks





### Transit Boardings

- Transit Center
- 0 - 10
- 10.01 - 20
- 20.01 - 30
- 30.01 - 40
- 40.01 +








### Background Features

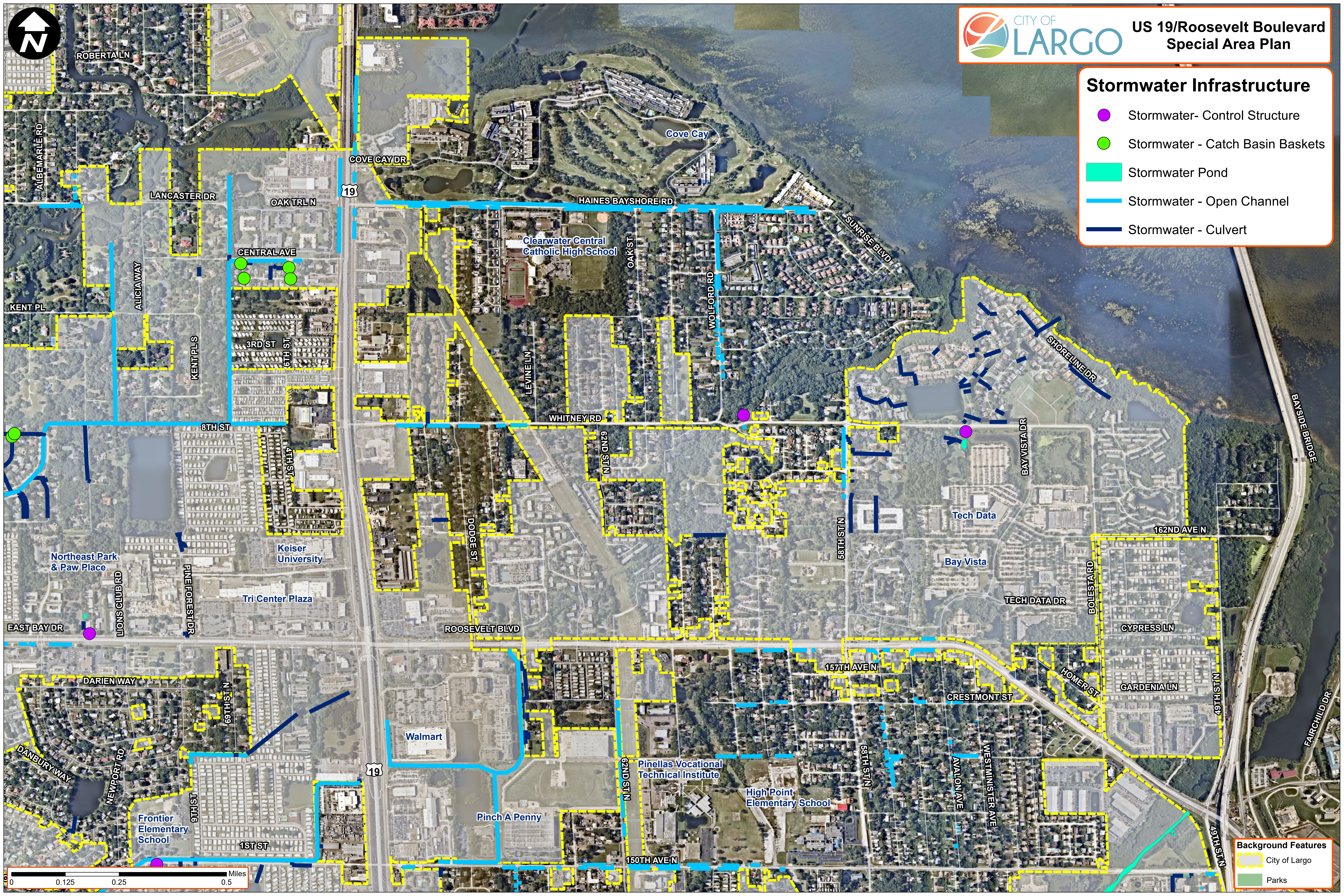
- City of Largo
- Parks







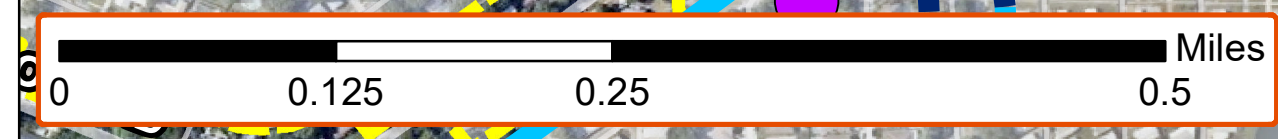
### Stormwater Infrastructure

-  Stormwater- Control Structure
-  Stormwater - Catch Basin Baskets
-  Stormwater Pond
-  Stormwater - Open Channel
-  Stormwater - Culvert



**Background Features**

-  City of Largo
-  Parks

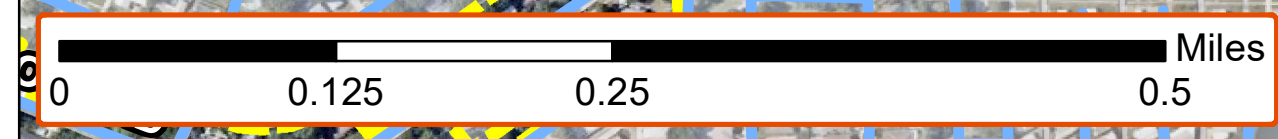
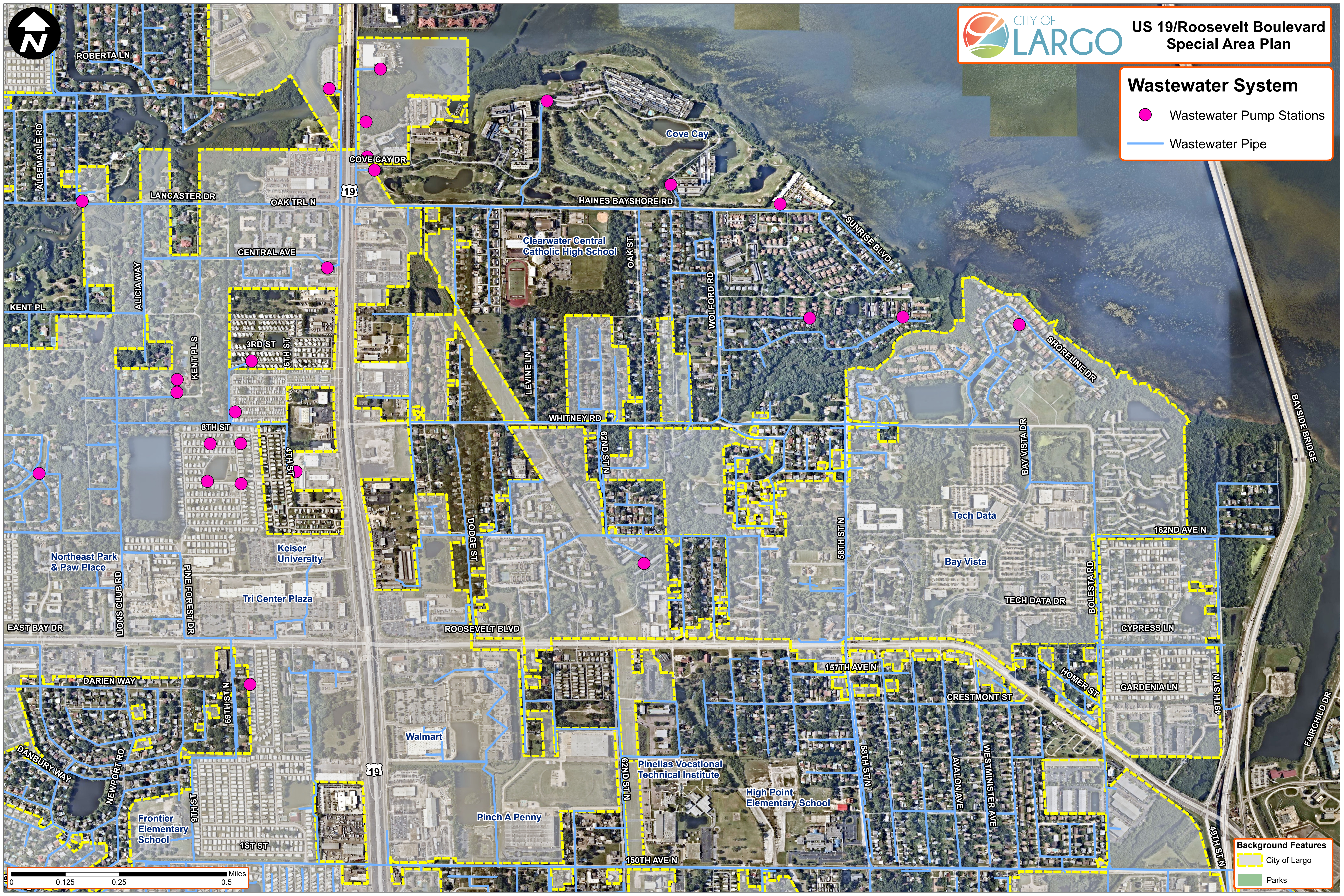






**Wastewater System**

- Wastewater Pump Stations
- Wastewater Pipe



**Background Features**

- City of Largo
- Parks